

2020 Redistricting with

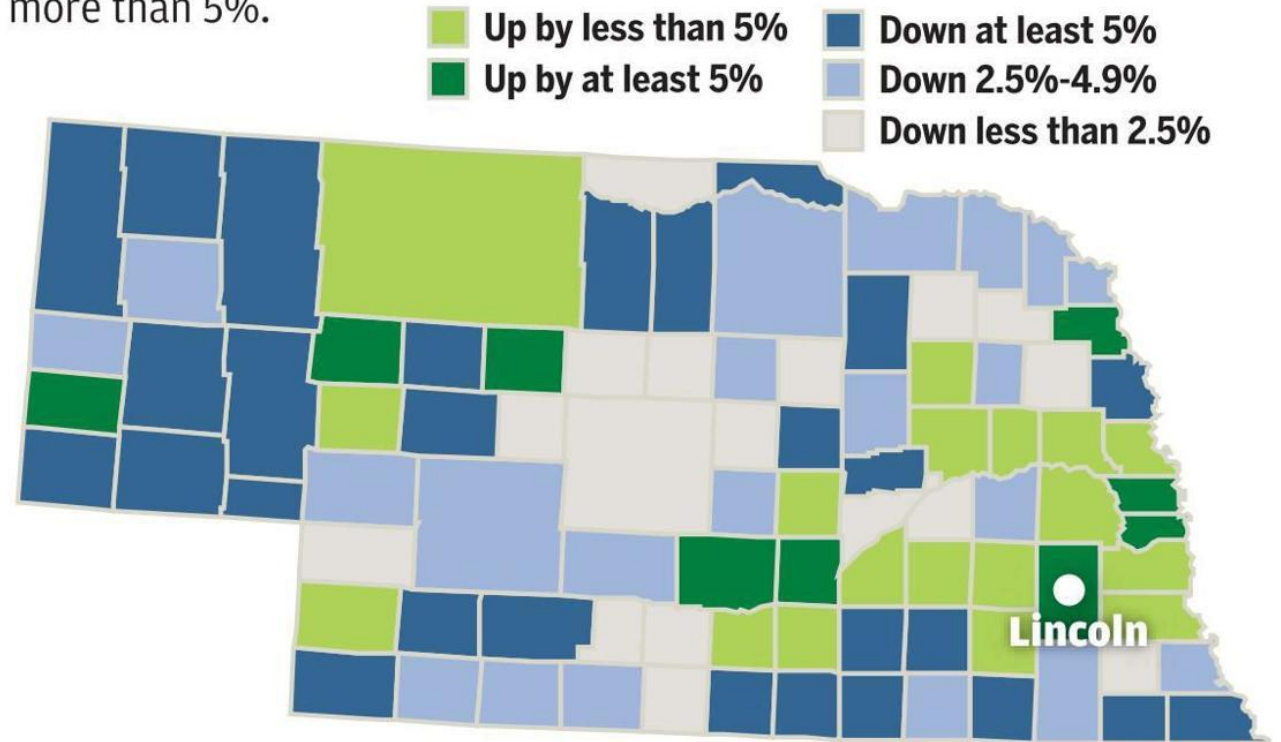


What is Redistricting?

Redistricting is the regular process of adjusting the lines of voting districts in accordance with population shifts. For many political subdivisions, this means redrawing lines every ten years following the decennial census. In the modern era of redistricting, all district lines must be reviewed after the census to meet strict requirements for population equality and voting rights protections.

Tracking growth

Since the 2010 census, population in nine Nebraska counties is up by more than 5%.



Source: US Census

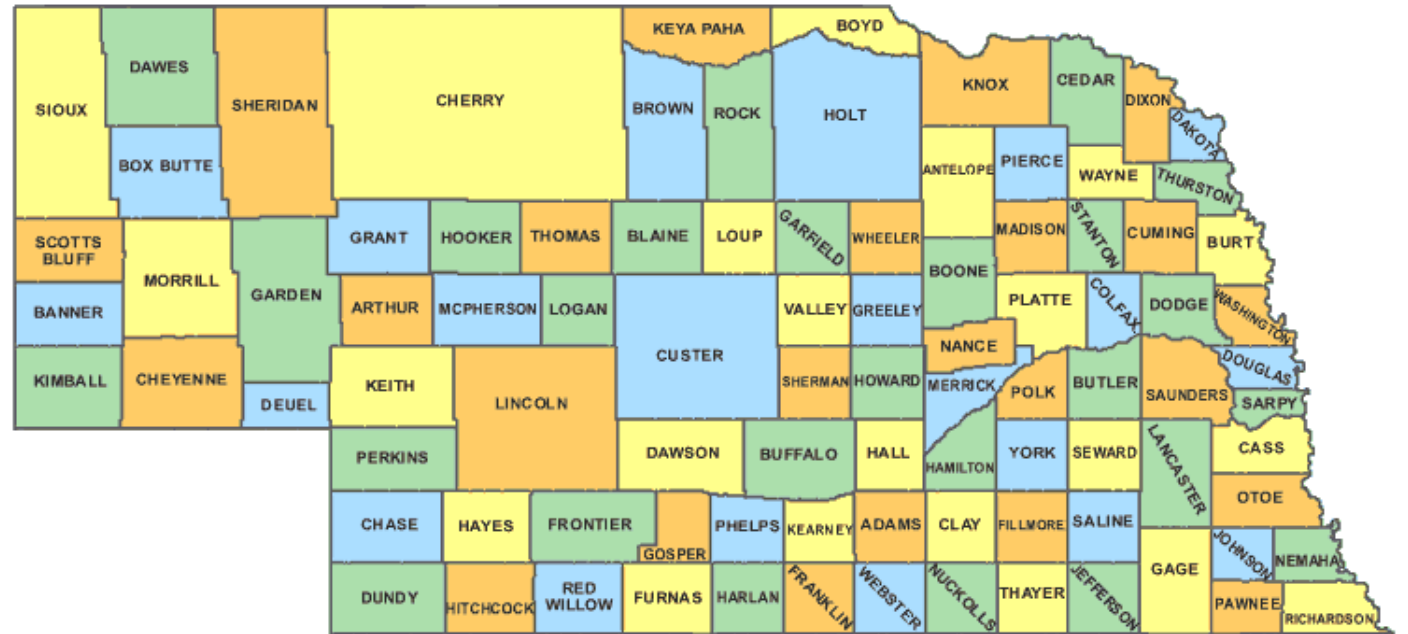
Lee Enterprises graphic

Why must you do Redistricting?

It's the law!

Nebraska Revised Statute 32-553 reads:

“Any such political subdivision which has districts in place on the date the census figures used in drawing district boundaries for the Legislature are required to be submitted to the state by the United States Department of Commerce, Bureau of the Census, shall, if necessary to maintain substantial population equality as required by this subsection, have new district boundaries drawn within six months after the passage and approval of the legislative bill providing for reestablishing legislative districts.”

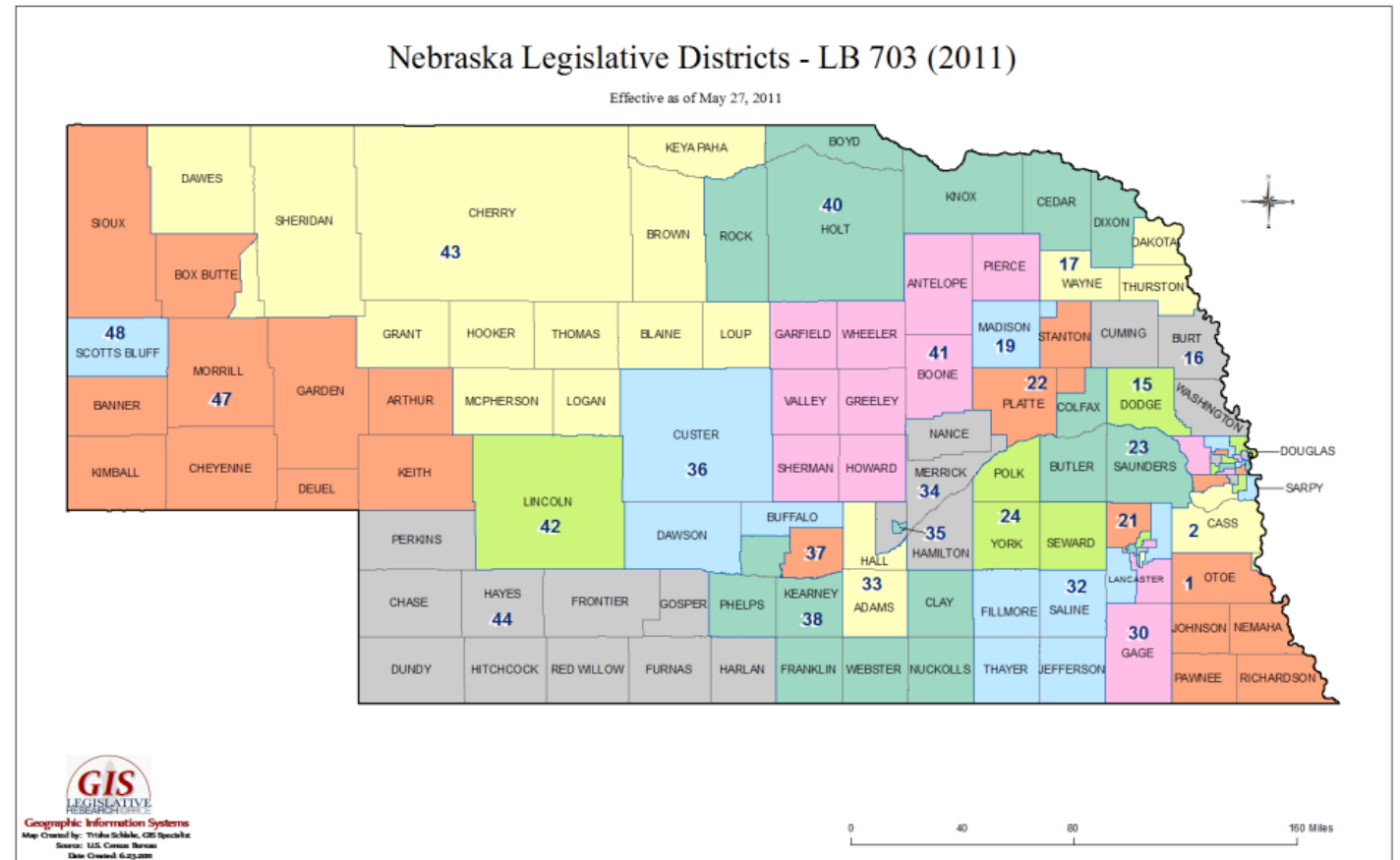


© 2017 WaterproofPaper.com

When do you have to do Redistricting?

Redistricting must be done with every federal census. If you don't complete the redistricting process you: 1) will be violating state law by not ensuring you districts have as equal of a population as possible, 2) risk lawsuits because of differing sub-district populations (It would not be one person one vote).

Commissioner/Supervisor redistricting will occur once the Census data is received from the US Census Bureau. Currently they project releasing the data in September 2021.



How will you perform Redistricting?

Redistricting can be performed two ways:

- 1.By Hand
- 2.Using Computer Software

Performing redistricting by hand is a painstaking and tireless process that often times leads to unintentional errors or mistakes. Those errors could lead to even more costly outcomes such as lawsuits.

Redistricting using specialized computer software takes much of the hassle out of the process, but it is crucial that whoever does the redistricting understands the laws that govern it, both at the State and Federal levels.

gWorks...your Redistricting experts

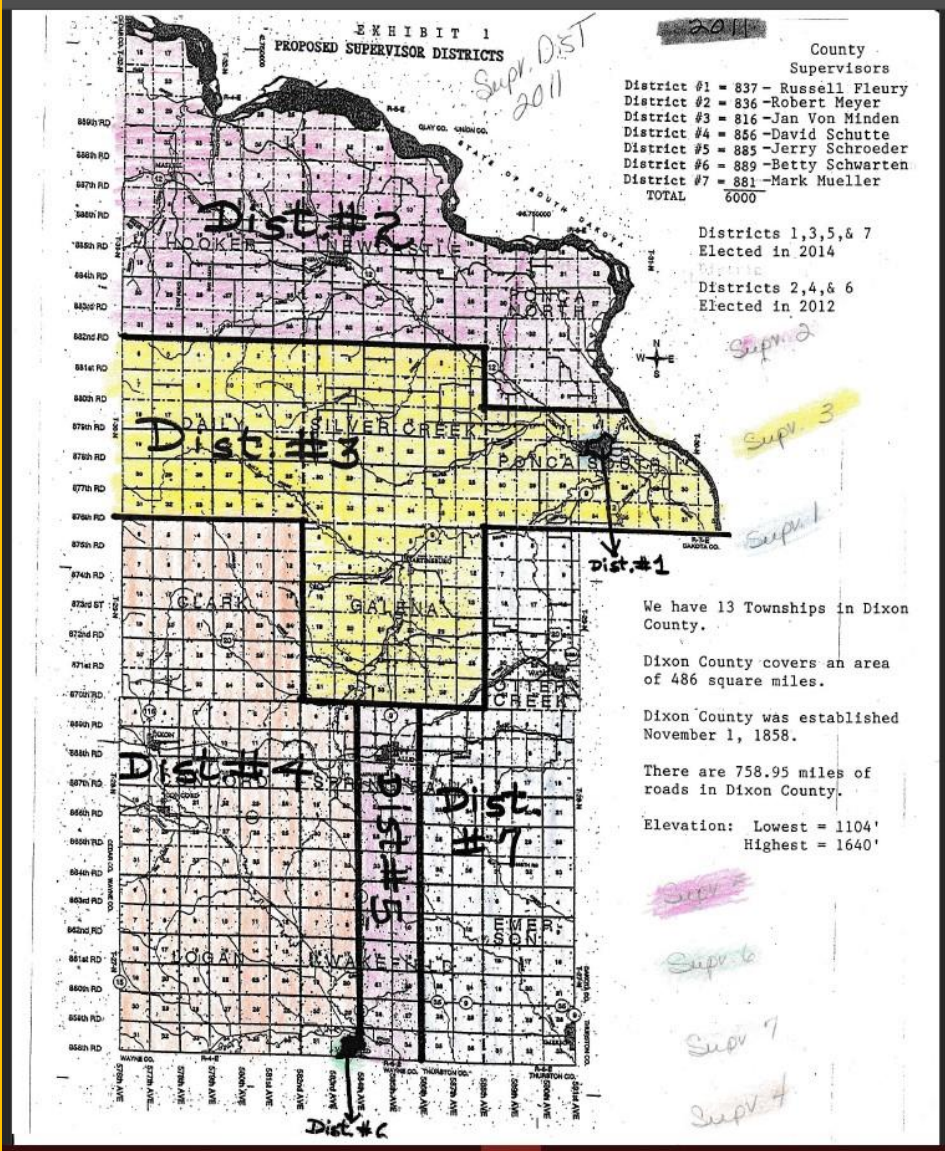
gWorks is the premier expert in the State of Nebraska when it comes to the redistricting process. Our team of GIS (Geographic Information System) professionals have the background and skills to help you have smooth redistricting experience.

gWorks' GIS team is led by former Nebraska State Senator Tyson Larson. Senator Larson was in the thick of the redistricting at the State level in 2011, and he has a deep knowledge of the State and Federal laws that govern the redistricting process. You will not find a more complete and well-prepared team to care for your redistricting needs.



Redistricting In Action

You Send gWorks a map of your current
Commissioners/Supervisors Districts
(or a shapefile if available)



gWorks Creates
Shapefile

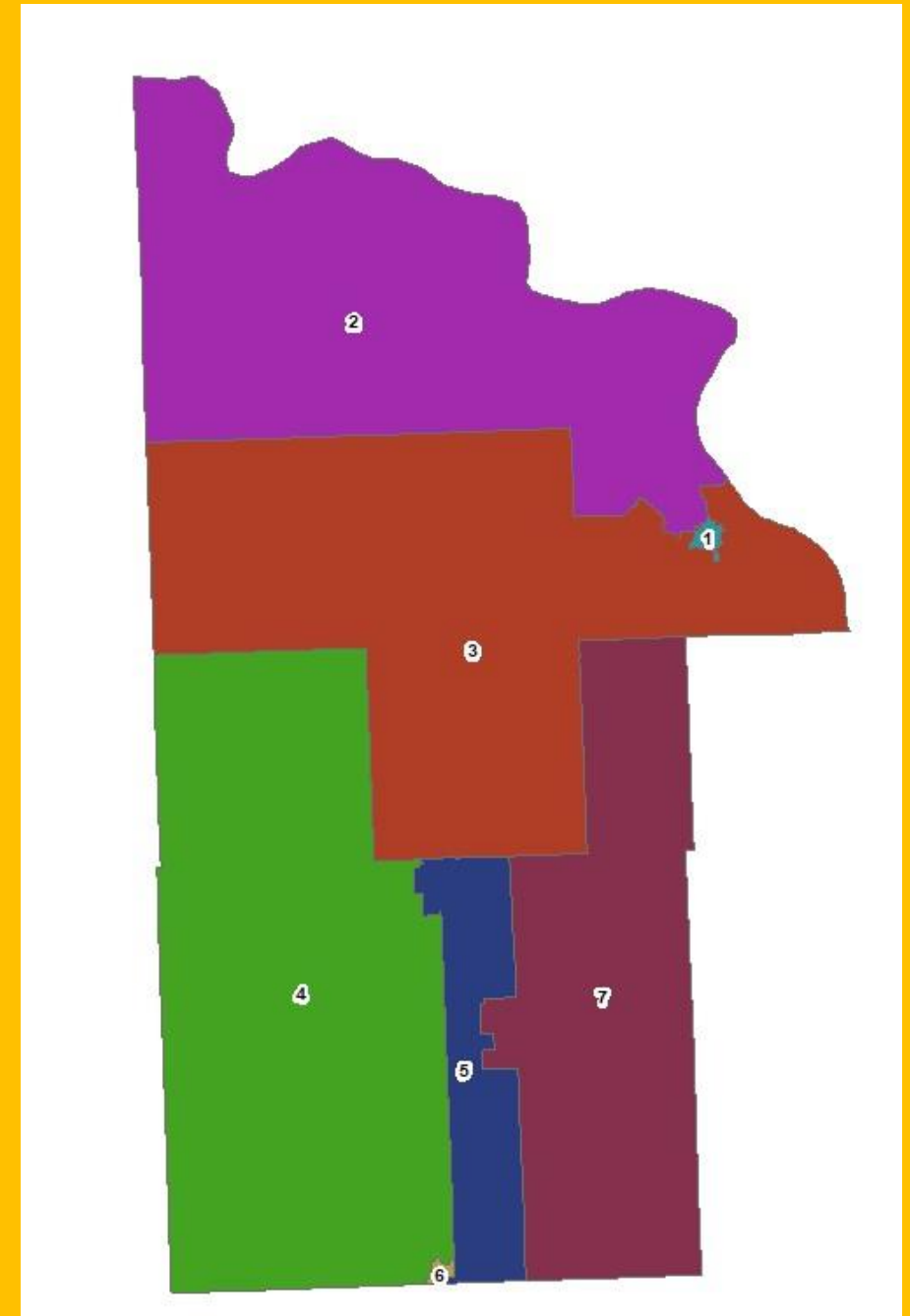
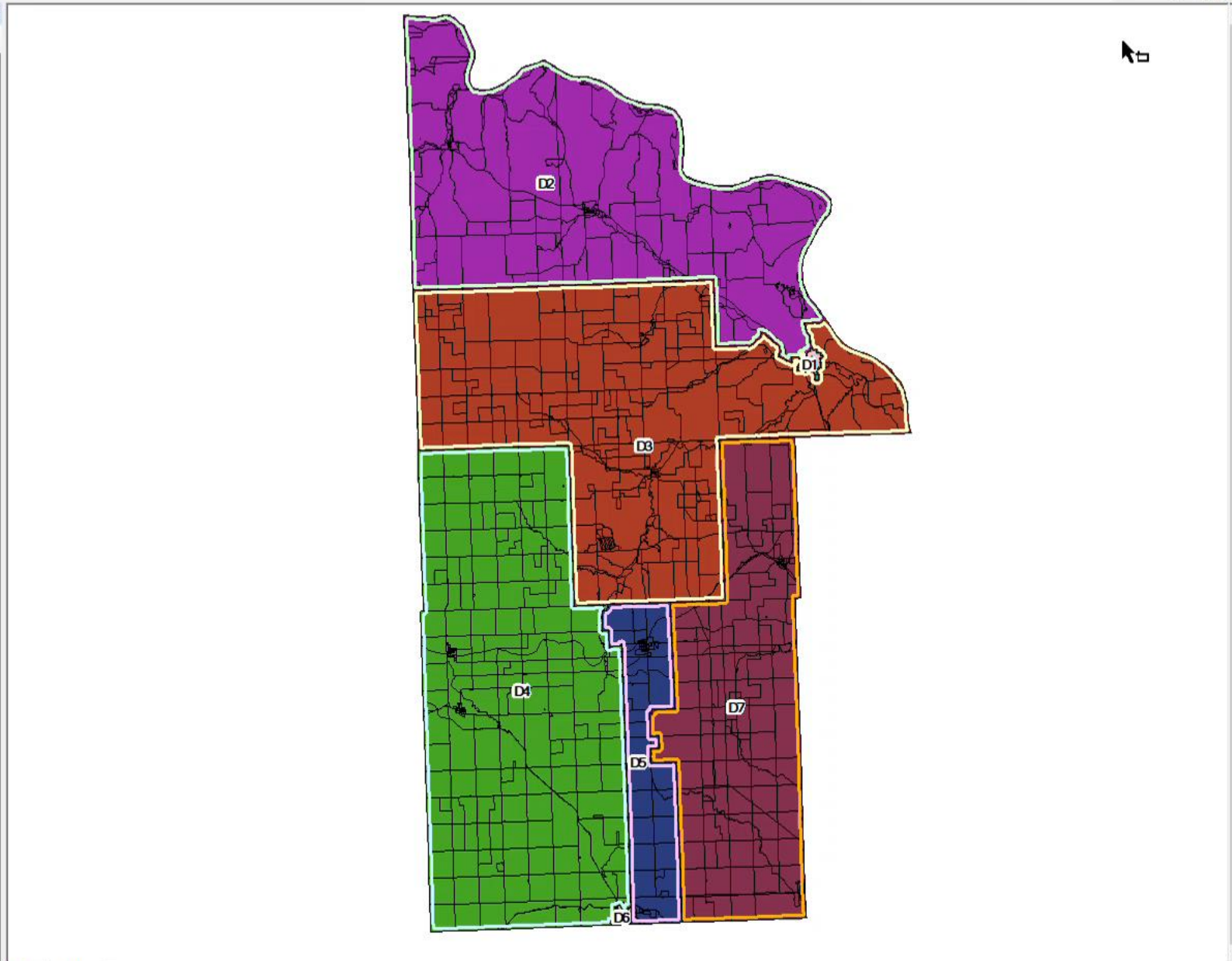


Table Of Contents

- Layers
 - Dixon2011
 - Districts
 - Unassigned
 - D1
 - D2
 - D3
 - D4
 - D5
 - D6
 - D7
 - Dixon_2020_Blocks
 - Locked
 - Unlocked
 - Dixon_2011_Districts
 - District
 - 1
 - 2
 - 3
 - 4
 - 5
 - 6
 - 7



Statistics

	Current Statistics	Proposed Statistics	Assign Statistics	
District	POP	POP_DEV	POP_DVP	WHT
D1	847	-10	-1.1668611...	839
D2	866	9	1.05017502...	863
D3	776	-81	-9.4515752...	763
D4	850	-7	-0.8168028...	827
D5	894	37	4.31738623...	798
D6	877	20	2.33372228...	657
D7	890	33	3.85064177...	858

**Precincts
And The
gWorks
Clerk's Tab**

Questions?